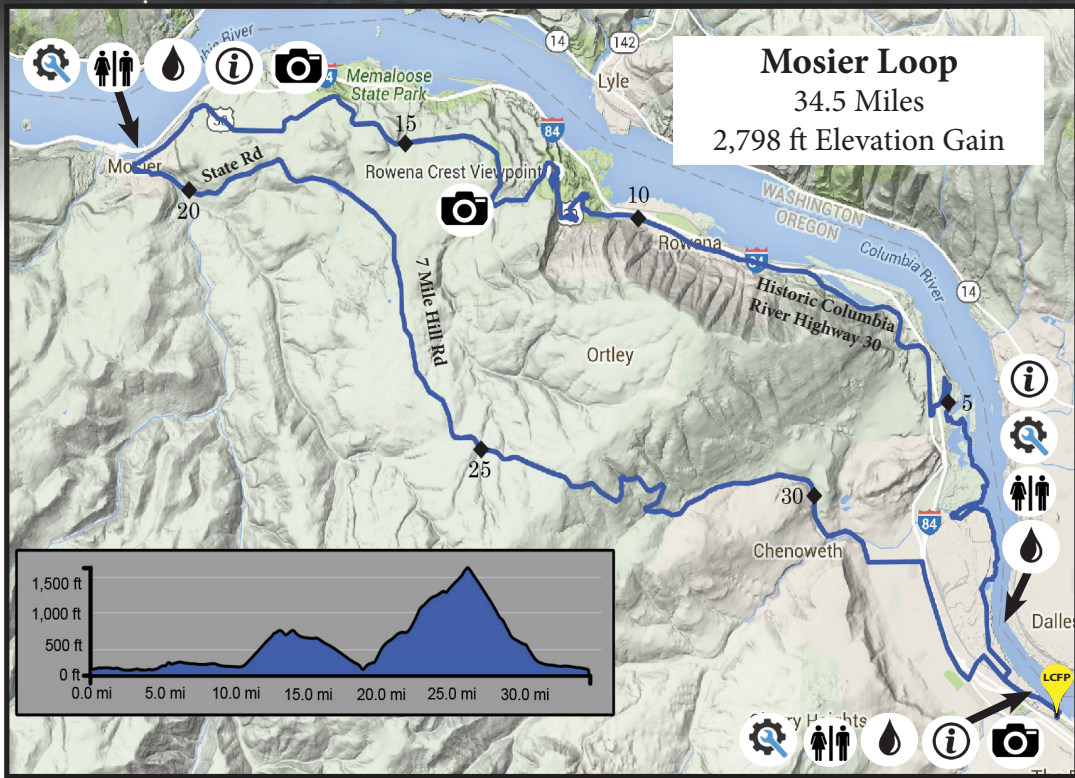


Biking Guide



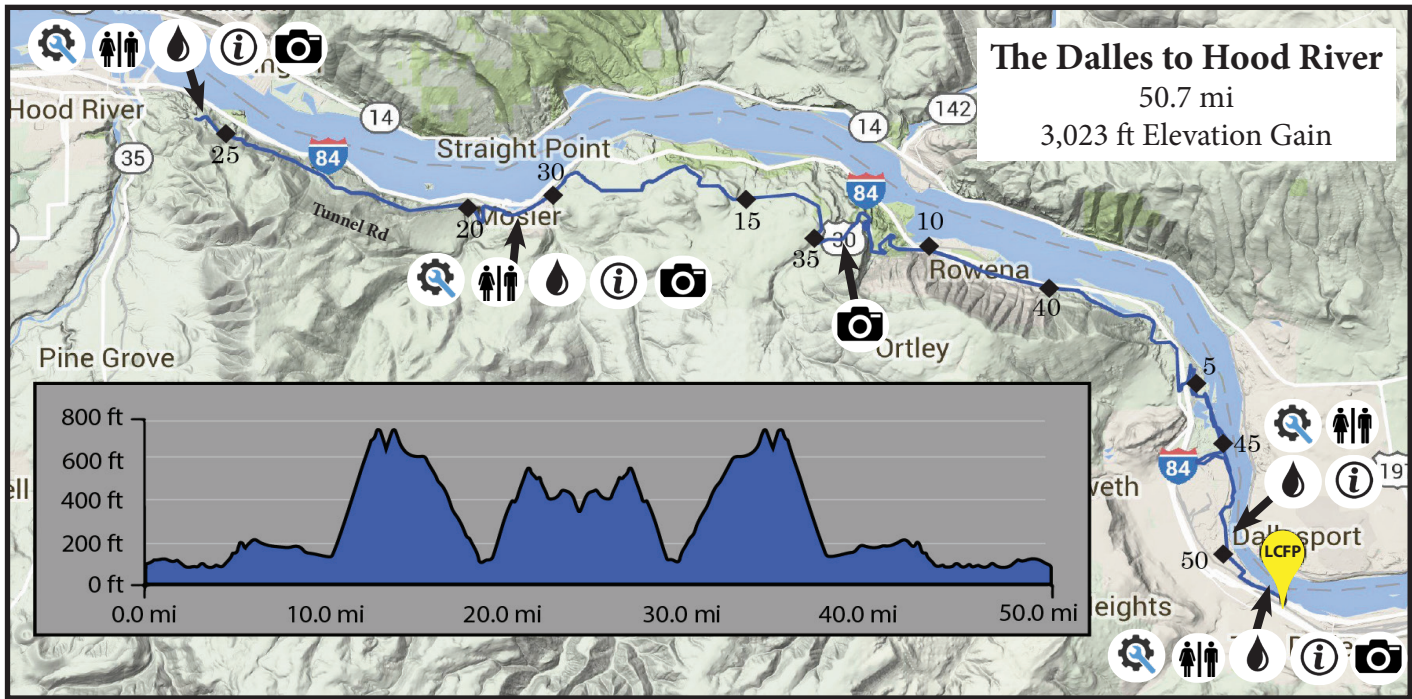
MOSIER LOOP	
Start at Lewis/Clark Festival Park	
Mile	Directions
0.0	Right on Union St.
0.04	Left on Riverfront Trail
0.79	Right on Bargeway Road
1.6	Right on Riverfront Trail
5.48	Left on Discovery Drive
5.93	Right on Historic Columbia River Highway 30
19.09	Left on Main St.
19.15	Left on 3rd St.
19.68	Merge on State Road
24.84	Merge on Seven Mile Road
30.63	Left on Chenoweth Creek Rd, merges into W 10th St.
32.98	Left on Webber St.
33.55	Right on W 1st St.
34.62	Right on Union St.
34.67	Arrive at Lewis and Clark Park



THE DALLES TO HOOD RIVER

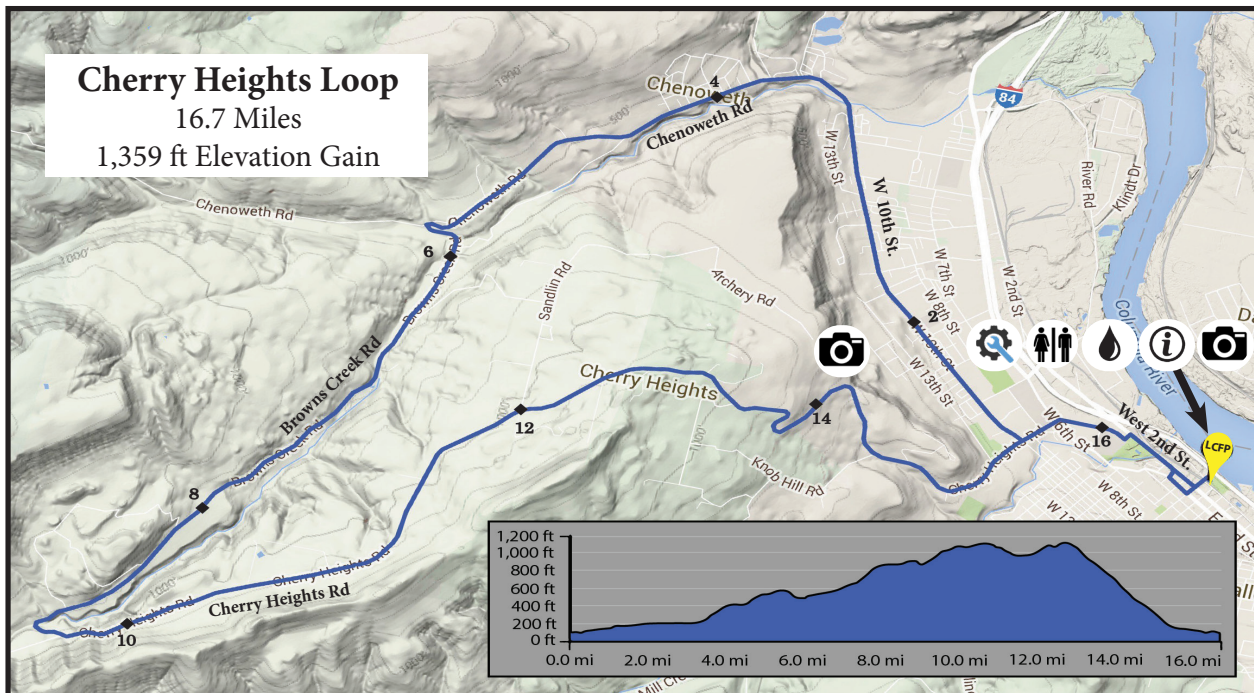
Start at Lewis/Clark Festival Park

Mile	Directions
0.0	Right on Union St.
0.04	Left on Riverfront Trail
0.79	Right on Bargeway Road
1.6	Right on Riverfront Trail
5.48	Left on Discovery Drive
5.93	Right on Historic Columbia River Highway 30
19.85	Bear right on Rock Creek Road on the west side of Mosier
25.5	Proceed on Historic Columbia River Highway State Trail
50.7	Return to Lewis and Clark Park



LEGEND

- Restrooms
- Point of Interest
- Bike Fixation Station/Bike Shop
- Mile Marker
- Info Center
- Historic Murals
- Lewis and Clark Festival Park
- Water



CHERRY HEIGHTS LOOP

Start at Lewis/Clark Festival Park

Mile	Directions
0.0	Left on Union St.
0.16	Right on W 2nd St.
0.5	Left on Cherry Heights Rd
1.1	Right on W 10th St.
3.3	W 10th St. merges into Chenoweth Rd, bear left.
5.7	Left on Browns Creek Rd
9.2	Browns Creek Rd merges into Cherry Heights Rd
16.1	Right on W 2nd St.
16.4	Veer right on 2nd St.
16.4	Veer right on Lincoln St.
16.5	Left on 3rd St.
16.6	Left on Union St.
16.7	Arrive at Lewis and Clark Park

EIGHT MILE AND FIFTEEN MILE LOOP

Start at Lewis/Clark Festival Park

USE EXTREME CAUTION DURING PEAK HARVEST TIMES,
JUNE - AUGUST

- Mile** **Directions**
- 0.0 Left on Union St.
 - 0.1 Left on E 1st St.
 - 0.7 Right on Madison St.
 - 0.75 Left on 3rd St.
 - 0.82 At traffic circle, take the 2nd exit on E 2nd St.
 - 1.02 Continue east on 2nd St.
 - 2.28 Slight left on SE Frontage Road
 - 4.03 Left on Fifteen Mile Road
 - 16.57 Slight right on Kelly Cutoff Road

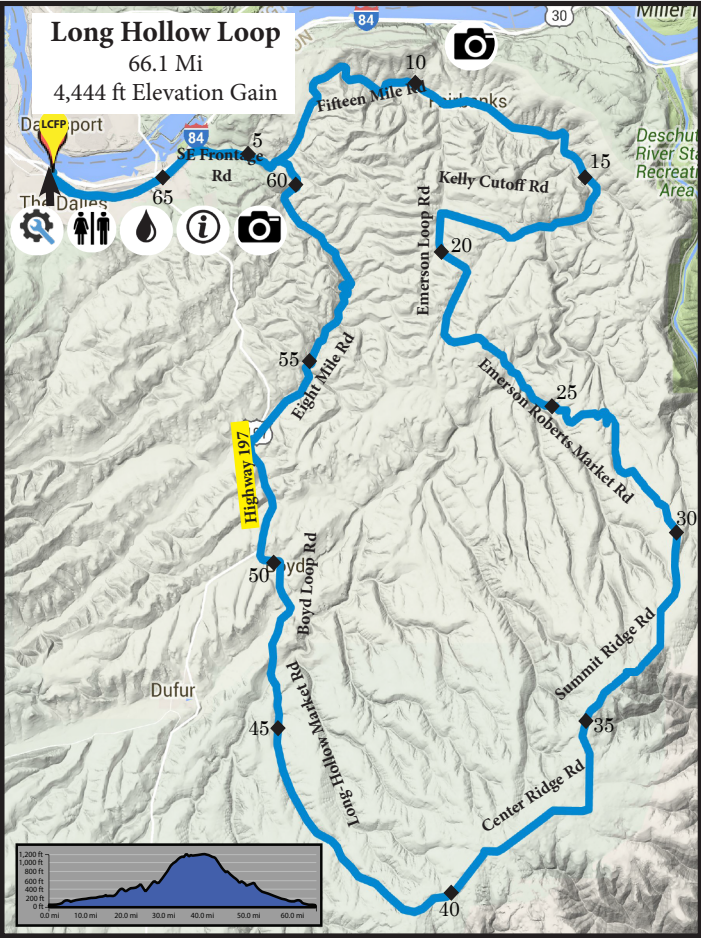
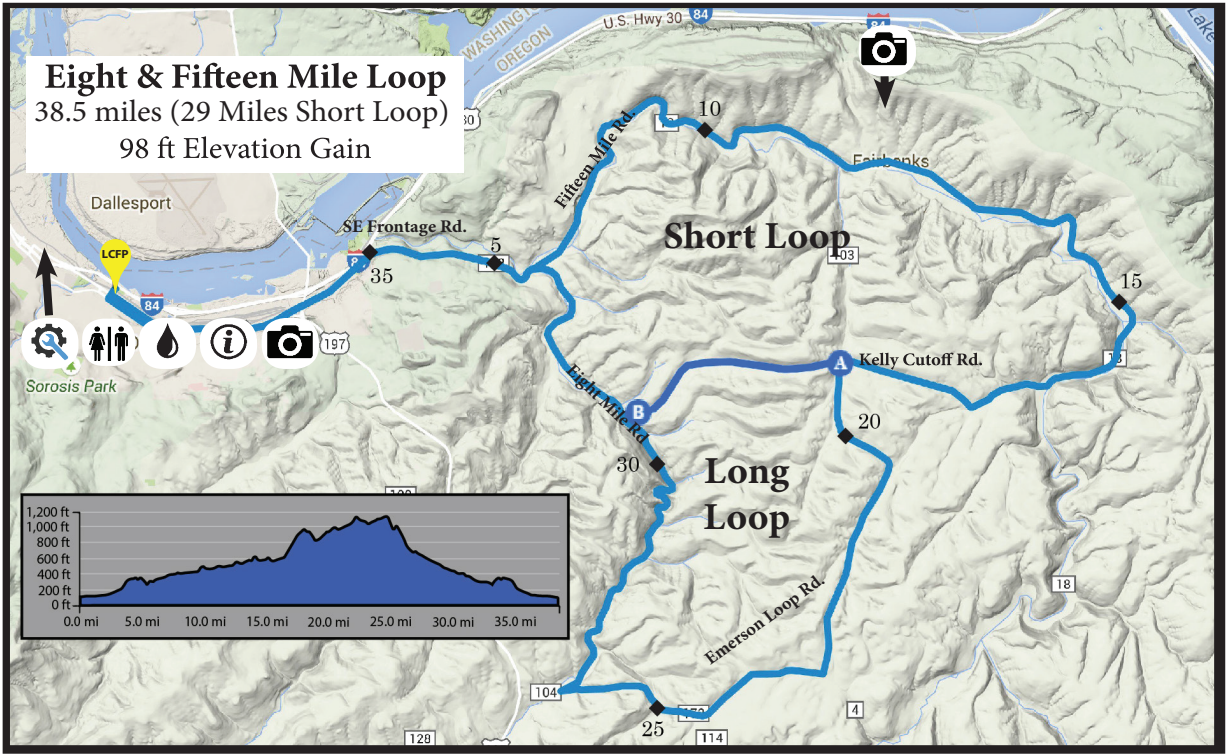
Short Loop (Points A-B)

- 19.0 Continue straight on Emerson Loop Road
- 22.3 Right on Eight Mile Road, follow directions from Mile 36.3, below.

Bike
Friendly

Long Loop

- 19.0 Left on Emerson Loop Rd
- 26.45 Sharp right on Eight Mile Rd
- 36.3 Bear right on E 2nd St.
- 37.85 At traffic circle, continue straight to stay on E 2nd St.
- 38.52 Right on Union St.
- 38.62 Arrive at Lewis and Clark Park



LONG HOLLOW LOOP

Start at Lewis and Clark Festival Park

***This route includes gravel roads.**
USE EXTREME CAUTION DURING PEAK HARVEST TIMES,
JUNE - AUGUST

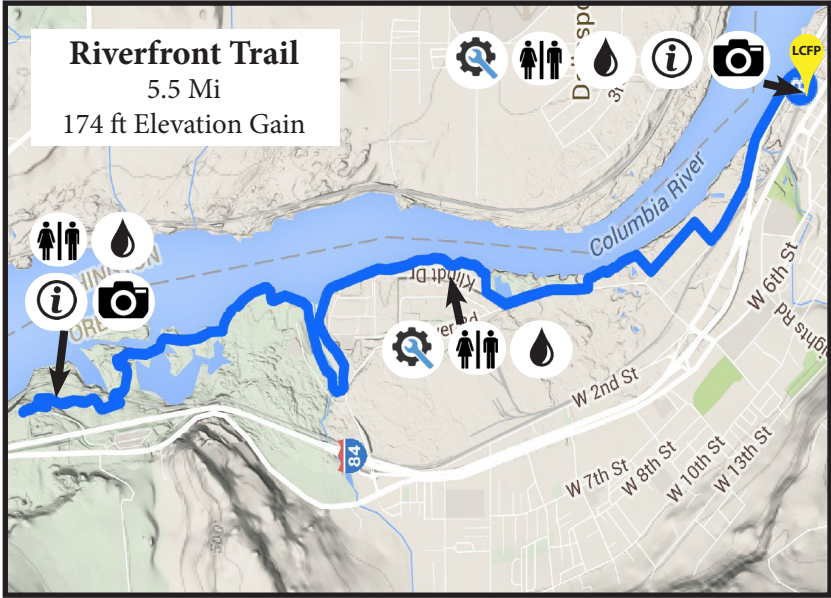
- Mile** **Directions**
- 0.0 Left on Union St.
 - 0.1 Left on E 1st St.
 - 0.7 Right on Madison St.
 - 0.75 Left on 3rd St.
 - 0.82 At traffic circle, take the second exit on E 2nd St.
 - 1.02 Continue east on 2nd St.
 - 2.28 Slight left on SE Frontage Rd
 - 4.03 Left on Fifteen Mile Rd
 - 16.57 Slight right on Kelly Cutoff Rd
 - 19.0 Left on Emerson Loop Rd
 - 21.9 Merge left on Emerson-Roberts Market Rd
 - 33.4 Left on Summit Ridge Market Rd
 - 34.8 Summit Ridge turns into Center Ridge Rd
 - Right on Easton Canyon Rd***
 - 41.4 Right on Long Hollow Market Rd / Boyd Market Rd
 - 50.3 Stay right and merge on Highway 197 North
 - 52.8 Right on Eight Mile Rd
 - 63.0 Bear Right on E 2nd St.
 - 65.4 At traffic circle, continue straight to stay on E 2nd St.
 - 66.0 Right on Union St.
 - 66.1 Arrive at Lewis and Clark Festival Park



RIVERFRONT TRAIL

Paved Multi-use path along the river
Family friendly and handicap accessible

- Mile** **Directions**
- 0.0 Right on Union St.
 - 0.04 Left on Riverfront Trail
 - 0.79 Right on Bargeway Rd
 - 1.6 Right on Riverfront Trail
 - 5.48 Turn around and proceed back to Lewis and Clark Festival Park



**Helping You
Regain the
Quality of
Life You
Deserve**

541.296.7202

MCMC | OUTPATIENT THERAPY
MID COLUMBIA MEDICAL CENTER

At Water's Edge, 551 Lone Pine Blvd., The Dalles

THANK YOU

This project was made possible by generous funding from Mid-Columbia Medical Center. Map and directions provided by The Dalles Area Chamber of Commerce. Photos credits to Chad Sperry, Adam Lapierre, and Tiffany Hardin. Editing by The Dalles Area Chamber of Commerce's Cycle Focus Group. For more information and online routes visit thedalleschamber.com.

©The Dalles Area Chamber of Commerce 2016

